








Properties

Stage	Address	City	Sq Ft	Beds	Baths	Est. Value	Est. Equity	Default Date	Sale Time	Sale Date	Est. Bid	#	Loan Date
A	1253 SAN MIGUEL CANYON RD	ROYAL OAKS	2,230	3	3	\$560,690	33%		9:00 AM	08/26/14	\$378,284	First	04/30/09
A	315 VINCENT PL	SALINAS	1,633	3	3	\$407,014	40%		9:00 AM	08/26/14	\$263,273	First	03/04/11
A	250 BLUFF RD	MOSS LANDING	2,292	3	3	\$1,085,329	-8%		10:00 AM	08/27/14	\$663,741	Second	07/06/11
A	248 BLUFF RD	MOSS LANDING	894	2	1	\$90,087	-687%		10:00 AM	08/27/14	\$371,643	Third	07/06/11
A	29 LILAC LN	CARMEL VALLEY	4,441	5	4	\$1,316,792	13%		10:00 AM	08/27/14	\$1,184,190	First	08/07/07
A	510 BROADWAY AVE	SEASIDE	3,509	0	4	\$290,048	-72%		10:00 AM	08/28/14	\$494,998	First	12/23/04
A	611 PARK ST	SALINAS	945	2	1	\$291,976	-11%		10:00 AM	08/28/14	\$250,013	First	03/01/04
A	133 E ROMIE LN	SALINAS	1,161	3	1	\$335,389	13%		10:00 AM	08/28/14	\$263,323	First	01/31/07
A	31175 CHUALAR CANYON RD	CHUALAR	0	0	0	\$234,930	-219%		10:00 AM	08/29/14	\$862,166	First	10/25/01
A	14355 RUSSO RD	CASTROVILLE	2,019	3	2	\$550,714	84%		10:00 AM	08/29/14	\$103,950	First	05/13/09
A	26135 ZDAN RD	CARMEL VALLEY	2,353	3	3	\$486,861	4%		10:00 AM	08/29/14	\$501,378	First	01/25/13
A	1121 ATLANTIC ST	SALINAS	2,056	5	2	\$327,819	-28%		10:00 AM	08/29/14	\$450,384	First	12/21/04
A	17121 TARPEY RD	ROYAL OAKS	1,200	3	2	\$487,077	-46%		10:00 AM	09/02/14	\$803,508		01/22/06
A	814 N SANBORN RD	SALINAS	1,444	2	1	\$247,654	-293%		10:00 AM	09/02/14	\$225,758	Third	08/25/11
A	17214 MCGUFFIE RD	SALINAS	1,603	3	2	\$457,947	-10%		10:00 AM	09/02/14	\$637,400	First	06/15/04
A	104 OAK CIR	KING CITY	1,000	3	1	\$163,326	-86%		10:00 AM	09/02/14	\$502,683	First	06/28/06
A	506 S 2ND ST	KING CITY	1,693	3	2	\$213,193	-120%		10:00 AM	09/02/14	\$312,642	First	10/03/05
A	1409 RHONE WAY	GONZALES	2,092	4	3	\$313,559	-91%		10:00 AM	09/02/14	\$881,587	First	02/28/06
A	1331 BELLEHAVEN ST	SALINAS	1,543	3	1	\$254,484	-68%		10:00 AM	09/02/14	\$522,492	First	06/29/06
A	1021 HILBY AVE APT B	SEASIDE	1,257	2	3	\$280,145	-35%		10:00 AM	09/02/14	\$522,202	First	11/15/05
A	736 YUCATAN WAY	SALINAS	1,588	4	3	\$380,851	-50%		10:00 AM	09/02/14	\$730,145	First	08/14/07
A	131 5TH ST	GREENFIELD	1,219	4	2	\$181,340	78%		10:00 AM	09/02/14	\$45,796	First	12/30/10
A	491 JEAN CIR	MARINA	432	3	2	\$218,945	-114%		10:00 AM	09/02/14	\$321,186	First	12/28/05
A	457 PINE ST	MONTEREY	1,741	5	3	\$808,239	7%		10:00 AM	09/03/14	\$1,075,668	First	09/27/04
A	1905 OXFORD CT	SALINAS	3,043	5	3	\$544,086	-13%		10:00 AM	09/03/14	\$562,833	First	08/29/06
A	645 ELM AVE	GREENFIELD	1,206	3	2	\$232,053	-27%		10:00 AM	09/03/14	\$354,457	First	09/20/05
A	1095 CHALONE DR	GREENFIELD	1,008	3	1	\$182,173	-122%		10:00 AM	09/03/14	\$500,151	First	10/18/06
A	17671 RIVERBEND RD	SALINAS	2,417	4	3	\$569,567	-68%		10:00 AM	09/04/14	\$755,878	First	11/30/04
A	31 6TH ST	GREENFIELD	792	2	1	\$134,253	-96%		10:00 AM	09/04/14	\$186,672	First	11/16/06

A	1306 TAMPICO AVE	SALINAS	1,192	4	2	\$304,423	-79%		10:00 AM	09/04/14	\$321,117	First	12/17/07
A	427 CENTRAL AVE	PACIFIC GROVE	1,012	2	1	\$676,067	-2%		10:00 AM	09/04/14	\$649,210	First	06/29/04
A	Unknown	Unknown	1,076	2	1.5	\$0	-5055%		10:00 AM	09/04/14	\$266,671		08/26/03
A	17411 AVENIDA LOS ALTOS	SALINAS	3,407	3	3	\$705,307	-14%		10:00 AM	09/05/14	\$8,548	Second	08/19/09
A	343 10TH ST	GREENFIELD	884	3	1	\$156,271	-248%		10:00 AM	09/05/14	\$230,936	First	01/05/07
A	1879 CHEROKEE DR UNIT 1	SALINAS	875	2	1	\$120,437	-97%		10:00 AM	09/05/14	\$287,963	First	06/15/04
A	309 MUSTANG CT UNIT A	KING CITY	1,007	2	2	\$151,991	-82%		10:00 AM	09/05/14	\$369,721	First	04/06/07
A	1078 CARSON ST	SEASIDE	1,100	3	1	\$406,854	-20%		10:00 AM	09/08/14	\$499,500	First	10/25/07
A	26153 LEGENDS CT	SALINAS	3,821	5	4	\$930,748	-17%		10:00 AM	09/08/14	\$534,763	Second	04/28/06
A	1220 PALERMO DR	SALINAS	2,738	4	3	\$447,562	32%		10:00 AM	09/08/14	\$314,336	First	06/05/09
A	414 CABRILLO AVE	SALINAS	1,215	4	2	\$311,719	4%		10:00 AM	09/08/14	\$319,210	First	06/13/07
A	510 LYNN ST	KING CITY	1,124	2	1	\$137,439	-171%		10:00 AM	09/10/14	\$77,892	First	01/19/07
A	25995 JUNIPERO AVE	CARMEL	2,627	5	4	\$1,711,393	10%		10:00 AM	09/10/14	\$1,763,316	First	08/08/07
A	602 MAHER RD	ROYAL OAKS	0	0	0	\$637,572	78%		10:00 AM	09/10/14	\$149,708	First	02/22/13
A	223 RIO VISTA DR	KING CITY	1,701	3	2	\$320,505	-46%		10:00 AM	09/10/14	\$306,652	First	09/23/05
A	126 KATHERINE AVE	SALINAS	1,311	3	2	\$369,587	-14%		10:00 AM	09/10/14	\$288,198	First	07/07/03
A	1809 HAVANA ST	SEASIDE	1,280	3	2	\$429,222	-46%		10:00 AM	09/10/14	\$769,359	First	05/10/06
A	2803 FOREST LODGE RD	PEBBLE BEACH	1,946	4	3	\$909,436	-12%		10:00 AM	09/10/14	\$1,197,077	First	01/05/06
A	1564 DEL MONTE AVE	SALINAS	1,535	4	3	\$301,548	7%		10:00 AM	09/10/14	\$304,873	First	11/01/05
A	307 CONGRESS AVE	PACIFIC GROVE	709	2	1	\$541,461	6%		10:00 AM	09/10/14	\$551,551	First	10/31/06
A	1539 EL DORADO DR	SALINAS	1,661	4	2	\$341,078	30%		10:00 AM	09/11/14	\$378,055	First	04/20/07
A	6 LAFAYETTE CIR	SALINAS	1,443	3	3	\$367,852	-47%		10:00 AM	09/11/14	\$959,326	First	02/28/07
A	227 BURGUNDY DR	GREENFIELD	1,350	4	2	\$193,126	-61%		10:00 AM	09/11/14	\$325,933	First	07/18/07
A	1638 SAN LUCAS ST	SEASIDE	1,040	3	1	\$340,772	-158%		10:00 AM	09/11/14	\$481,167	First	12/15/04
A	820 ADAIR PL	DEL REY OAKS	3,952	4	5	\$551,332	-44%		10:00 AM	09/12/14	\$799,355	First	08/28/06
A	25530 VIA PALOMA	CARMEL	2,884	3	3	\$1,164,766	31%		10:00 AM	09/12/14	\$1,180,831	First	07/25/07
A	13 HYANNIS CIR	SALINAS	2,431	5	3	\$455,235	-37%		10:00 AM	09/12/14	\$589,603	First	04/04/06
A	66811 CROSS RD	LOCKWOOD	1,272	3	2	\$213,315	-36%		10:00 AM	09/12/14	\$349,645	First	05/13/04
A	27573 PRESTANCIA CIR	SALINAS	3,818	4	4	\$864,815	-32%		10:00 AM	09/12/14	\$1,488,702	First	02/08/06
A	172 SAN BENANCIO RD	SALINAS	2,328	4	2	\$719,189	10%		10:00 AM	09/12/14	\$687,121	First	04/02/04
A	Unknown	Unknown	3,128	0	0	\$992,651	32%		10:00 AM	09/12/14	\$666,897	First	08/22/08

A	Unknown	Unknown	2,838	4	3	\$465,065	-37%		10:00 AM	09/15/14	\$438,083	Second	03/31/04
A	520 RIPLEY CIR	GONZALES	1,712	3	2	\$298,675	-54%		10:00 AM	09/15/14	\$455,687	First	05/02/06
A	2897 FOREST LODGE RD	PEBBLE BEACH	1,616	3	2	\$1,001,368	19%		10:00 AM	09/15/14	\$746,719	First	08/29/05
A	529 TOWT ST	SALINAS	1,170	2	2	\$257,744	-107%		10:00 AM	09/15/14	\$282,587	First	05/01/08
A	1219 SHELL AVE	PACIFIC GROVE	1,221	3	2	\$888,585	24%		10:00 AM	09/15/14	\$674,990	First	06/16/05
A	30 STOWE CT	SEASIDE	1,000	3	2	\$400,210	-38%		10:00 AM	09/15/14	\$545,219	First	08/08/05
A	770 FILMORE ST	MONTEREY	780	2	1	\$480,419	-20%		10:00 AM	09/15/14	\$211,863	Second	08/31/07
A	120 SAN BENANCIO RD	SALINAS	2,880	4	4	\$763,767	-34%		10:00 AM	09/16/14	\$659,738	Second	12/14/06
A	Unknown	Unknown	0	0	0	\$435,384	-15%		9:00 AM	09/16/14	\$442,884	First	02/03/06
A	3031 BAYER DR	MARINA	1,120	3	2	\$381,223	-36%		9:00 AM	09/16/14	\$556,109	First	01/05/07
A	34986 SKY RANCH RD	CARMEL VALLEY	2,292	3	3	\$95,703	-971%		9:00 AM	09/16/14	\$784,123	First	12/02/05
A	320 LAS MANZANITAS DR	GREENFIELD	2,434	4	3	\$294,080	-51%		9:00 AM	09/16/14	\$246,914	First	05/08/09
A	Unknown	Unknown	1,557	3	4	\$1,450,297	22%		9:00 AM	09/16/14	\$1,458,771	First	08/07/07
A	1637 MENDOCINO ST	SEASIDE	1,483	3	2	\$432,286	13%		9:00 AM	09/16/14	\$99,209	First	08/22/02
A	1319 MAZATLAN ST	SALINAS	1,588	4	2	\$360,238	-42%		9:00 AM	09/16/14	\$646,885	First	03/13/07
A	212 TOM ROGERS CIR	GREENFIELD	1,008	3	1	\$167,432	-80%		10:00 AM	09/16/14	\$272,184	First	07/03/06
A	12 RHODE ISLAND CIR	SALINAS	2,607	6	3	\$434,617	-64%		9:00 AM	09/16/14	\$787,378	First	01/18/06
A	1844 LINCOLN ST	SEASIDE	1,395	3	2	\$458,805	-15%		10:00 AM	09/17/14	\$472,184	First	04/26/07
A	70920 NEW PLEYTO RD	BRADLEY	2,272	4	3	\$250,298	-41%		10:00 AM	09/18/14	\$226,756	First	04/23/04
A	410 TEHAMA WAY	GREENFIELD	1,224	4	2	\$192,801	34%		10:00 AM	09/18/14	\$129,161	First	12/03/09
A	16922 FORREST LN	ROYAL OAKS	1,548	3	2	\$501,178	-24%		10:00 AM	09/18/14	\$713,899	First	10/27/06
A	1617 VALLEJO ST	SEASIDE	1,081	3	2	\$396,965	50%		10:00 AM	09/18/14	\$262,257	First	06/23/06
A	74921 COPPERHEAD RD	BRADLEY	0	0	0	\$203,441	-140%		10:00 AM	09/18/14	\$226,041	First	07/05/07
A	1567 VERONA CT	SALINAS	0	0	0	\$362,795	34%		10:00 AM	09/18/14	\$283,190	First	04/28/05
A	1609 LUZERN ST	SEASIDE	1,050	3	2	\$405,244	9%		10:00 AM	09/19/14	\$463,288	First	01/24/08
A	711 JERSEY DR	GONZALES	2,260	5	3	\$322,392	18%		10:00 AM	09/19/14	\$272,200	First	04/21/09
A	4468 OCEAN HEIGHTS CT	SEASIDE	3,639	4	3	\$923,844	2%		10:00 AM	09/22/14	\$1,097,974	First	04/28/05
A	11 SAGUARO CIR	SALINAS	1,823	4	2	\$365,538	-5%		10:00 AM	09/22/14	\$429,324	First	03/09/05
A	313 COSTA DEL MAR RD	MARINA	1,668	3	2	\$530,328	-16%		10:00 AM	09/22/14	\$564,224	First	04/06/06
A	951 CIRCLE DR	SALINAS	1,459	3	2	\$235,813	28%		9:00 AM	09/23/14	\$171,544		06/18/08
A	1700 SOTO ST	SEASIDE	1,106	3	2	\$392,285	-39%		10:00 AM	09/23/14	\$363,666	First	04/18/06

A	638 CARRIAGE CT	SALINAS	1,130	2	2	\$255,043	-7%		10:00 AM	09/23/14	\$225,588	First	08/26/03
A	229 LARSON LN	GREENFIELD	1,470	4	2	\$212,222	35%		9:00 AM	09/23/14	\$140,609	First	04/16/10
A	219 OSAGE DR	SALINAS	1,590	3	2	\$345,690	-41%		9:00 AM	09/23/14	\$574,883	First	03/21/06
A	11054 AXTELL ST	CASTROVILLE	1,301	3	2	\$300,004	-65%		9:00 AM	09/23/14	\$566,953	First	03/13/07
A	244 TUSCANY AVE	GREENFIELD	2,679	5	3	\$292,246	16%		10:00 AM	09/24/14	\$281,955	First	09/10/09
A	460 E LAUREL DR	SALINAS	1,625	3	2	\$349,662	-45%		10:00 AM	09/24/14	\$568,799	First	08/31/05
A	214 4TH ST	SOLEDAD	2,192	5	3	\$314,519	-161%		10:00 AM	09/25/14	\$456,575	First	08/02/07
A	1065 JOHN ST	SALINAS	1,405	3	2	\$327,414	-22%		10:00 AM	09/25/14	\$427,466	First	08/15/06
A	570 LARKIN ST	SALINAS	1,142	3	2	\$259,720	-63%		10:00 AM	09/25/14	\$519,193	First	09/29/06
A	69 SAN CARLOS DR	SALINAS	2,281	4	2	\$493,328	-14%		10:00 AM	09/26/14	\$528,101	First	05/27/05
A	1805 DELANCEY DR	SALINAS	1,618	4	3	\$365,813	-42%		10:00 AM	09/26/14	\$625,326	First	06/01/06
A	517 ARCADIA WAY	SALINAS	2,922	5	3	\$507,622	4%		10:00 AM	09/26/14	\$580,820	First	09/06/05
A	1 GREENWOOD WAY	MONTEREY	2,625	4	3	\$865,894	-1%		10:00 AM	09/26/14	\$1,243,191		04/01/08
A	18930 JOAQUIN CT	SALINAS	2,259	4	3	\$637,755	-17%		10:00 AM	09/29/14	\$521,396	First	08/05/04
A	474 SUNRISE PL	MARINA	1,964	4	3	\$507,196	-39%		10:00 AM	09/29/14	\$770,433	First	09/27/06
A	63 PASO HONDO	CARMEL VALLEY	1,883	5	3	\$762,775	55%		10:00 AM	09/29/14	\$414,905	First	11/26/08
A	540 BELMONT DR	SALINAS	1,546	3	2	\$406,369	-12%		10:00 AM	09/29/14	\$533,024	First	05/31/05
A	430 VEGA RD	ROYAL OAKS	2,040	3	3	\$591,930	-1%		10:00 AM	09/29/14	\$797,378	First	09/08/06
A	11812 AUGUSTA DR	SALINAS	1,638	4	2	\$532,457	-60%		10:00 AM	09/29/14	\$680,548		08/02/06
A	18280 VIERRA CANYON RD	SALINAS	1,848	4	2	\$516,557	26%		10:00 AM	09/29/14	\$542,512	First	07/31/06
A	1825 NOCHE BUENA ST	SEASIDE	704	2	1	\$330,074	-176%		10:00 AM	09/29/14	\$461,401	First	11/14/06
A	1021 HILBY AVE APT C	SEASIDE	1,257	2	3	\$412,213	-6%		10:00 AM	09/30/14	\$12,202		05/22/12
A	18455 FOXTAIL CT	SALINAS	2,841	5	3	\$713,709	-10%		10:00 AM	09/30/14	\$709,329	First	02/25/04
A	274 PARADISE RD	SALINAS	1,072	2	1	\$552,633	26%		10:00 AM	10/01/14	\$412,369	First	12/09/09
A	35 MAYFAIR DR	SALINAS	1,230	4	2	\$280,295	-25%		10:00 AM	10/01/14	\$384,855	First	03/24/05
A	917 SAGE CT	SALINAS	1,686	4	3	\$386,341	-20%		10:00 AM	10/06/14	\$583,617	First	07/29/05
A	6 CHURCHILL CIR	SALINAS	2,447	5	3	\$510,086	-59%		10:00 AM	10/06/14	\$912,390	First	03/01/06
A	602 DIVISION ST	KING CITY	1,404	3	2	\$193,782	-29%		10:00 AM	10/06/14	\$280,305	First	11/16/06
A	23016 ESPADA DR	SALINAS	2,360	4	3	\$746,172	-33%		10:00 AM	10/06/14	\$984,909	First	04/12/06
A	356 ECHO VALLEY RD	SALINAS	1,375	3	1	\$455,105	25%		10:00 AM	10/06/14	\$329,874	First	06/18/09
A	595 GAMAY PL	GONZALES	1,224	3	2	\$250,147	-34%		10:00 AM	10/08/14	\$392,266	First	11/09/05

	127 ORCHARD AVE	SALINAS	1,759	4	2	\$304,608	-8%		10:00 AM	10/14/14	\$326,981	First	08/08/06
	155C SAN BENANCIO RD # C	SALINAS	3,807	3	3	\$1,115,436	-1%		10:00 AM	10/15/14	\$304,626	Second	03/04/03
	1575 CALAVERAS ST	SEASIDE	1,807	3	2	\$455,434	23%		10:00 AM	10/17/14	\$471,605	First	08/27/07
	31485 VIA LAS ROSAS	CARMEL VALLEY	2,459	3	2	\$1,268,278	11%		10:00 AM	10/20/14	\$1,359,371	First	03/20/07
	2086 PARK PL	SEASIDE	0	0	0	\$220,848	53%		9:00 AM	10/21/14	\$425,770	Second	10/01/07
	1078 MARCHETA LN	PEBBLE BEACH	2,775	4	3	\$1,145,854	12%		9:00 AM	10/21/14	\$1,245,206	First	02/07/06
	18150 STONEHAVEN	SALINAS	1,716	4	3	\$516,112	24%		10:00 AM	11/03/14	\$580,577	First	04/25/06
	988 PALOMA RD	DEL REY OAKS	1,061	3	1	\$516,262	16%		10:00 AM	11/26/14	\$496,446	First	07/12/05