









Properties

Stage	Address	City	Sq Ft	Beds	Baths	Est. Equity	Default Date	Sale Time	Sale Date	Est. Bid	Winning Bid	#	Loan Date
A	250 BLUFF RD	MOSS LANDING	2,292	3	3	-22%		10:00 AM	12/10/14	\$663,741	\$0	Second	07/06/11
A	248 BLUFF RD	MOSS LANDING	894	2	1	-683%		10:00 AM	12/10/14	\$371,643	\$0	Third	07/06/11
A	510 LYNN ST	KING CITY	1,124	2	1	-156%		10:00 AM	12/10/14	\$77,892	\$0	First	01/19/07
A	1564 DEL MONTE AVE	SALINAS	1,535	4	3	5%		10:00 AM	12/10/14	\$304,873	\$0	First	11/01/05
A	26409 LUCIE LN	SALINAS	2,463	5	3	-79%		10:00 AM	12/10/14	\$1,162,182	\$0	First	09/18/07
A	721 VIA MARIA	SALINAS	1,597	3	2	-117%		10:00 AM	12/10/14	\$480,040	\$0	First	10/01/04
A	611 PARK ST	SALINAS	945	2	1	-12%		10:00 AM	12/11/14	\$250,013	\$0	First	03/01/04
A	3005 EDDY ST	MARINA	1,224	3	2	15%		10:00 AM	12/11/14	\$467,220	\$0	First	04/26/05
A	14355 RUSSO RD	CASTROVILLE	2,019	3	2	84%		10:00 AM	12/12/14	\$103,950	\$0	First	05/13/09
A	517 ARCADIA WAY	SALINAS	2,922	5	3	6%		10:00 AM	12/12/14	\$580,820	\$0	First	09/06/05
A	1050 S MAIN ST # 1090	SALINAS	1,382	0	1	-80%		10:00 AM	12/12/14	\$1,753,339	\$0	First	06/01/04
A	898 W FRANKLIN ST	MONTEREY	1,835	5	1	10%		10:00 AM	12/12/14	\$604,482	\$0		05/22/02
A	Unknown	Unknown	2,838	4	3	-36%		10:00 AM	12/15/14	\$438,083	\$0	Second	03/31/04
A	1609 LUZERN ST	SEASIDE	1,050	3	2	9%		10:00 AM	12/15/14	\$463,288	\$0	First	01/24/08
A	711 JERSEY DR	GONZALES	2,260	5	3	23%		10:00 AM	12/15/14	\$272,200	\$0	First	04/21/09
A	1005 BISON WAY	SALINAS	1,821	4	3	14%		10:00 AM	12/15/14	\$392,302	\$0	First	05/11/04
A	RAILROAD AVE	Unknown	1,038	2	1	1%		10:00 AM	12/15/14	\$133,271	\$0	First	06/10/04
A	1101 HEIDI DR	GREENFIELD	1,510	4	2	-34%		10:00 AM	12/15/14	\$353,331	\$0	First	05/04/05
A	1225 MODENA ST	SALINAS	3,219	6	5	-41%		10:00 AM	12/15/14	\$802,718	\$0	First	06/22/07
A	1834 HEMINGWAY DR	SALINAS	1,722	3	3	-26%		10:00 AM	12/15/14	\$624,619	\$0	First	07/29/05
A	120 SAN BENANCIO RD	SALINAS	2,880	4	4	-50%		10:00 AM	12/16/14	\$659,738	\$0	Second	12/14/06
A	37380 FOOTHILL RD	SOLEDAD	2,870	3	3	-42%		9:00 AM	12/16/14	\$347,383	\$0	First	02/19/08
A	1852 DARWIN ST	SEASIDE	1,084	3	2	-13%		9:00 AM	12/16/14	\$551,044	\$0	First	11/29/06
A	1124 ISABELLE CT	SEASIDE	1,243	3	4	-7%		9:00 AM	12/16/14	\$559,304	\$0	First	08/18/06
A	139 TORO AVE	SALINAS	1,876	4	2	-8%		9:00 AM	12/16/14	\$396,586	\$0	First	12/16/05
A	1844 LINCOLN ST	SEASIDE	1,395	3	2	-21%		10:00 AM	12/17/14	\$472,184	\$0	First	04/26/07
A	6 LAFAYETTE CIR	SALINAS	1,443	3	3	-42%		10:00 AM	12/17/14	\$959,326	\$0	First	02/28/07
A	1 GREENWOOD WAY	MONTEREY	2,625	4	3	-7%		10:00 AM	12/17/14	\$1,243,191	\$0		04/01/08
A	380 ECHO VALLEY RD	SALINAS	1,080	2	1	-60%		10:00 AM	12/17/14	\$802,465	\$0	First	01/13/06

A	528 TERRACE ST	SALINAS	2,800	8	4	19%		10:00 AM	12/17/14	\$229,817	\$0	First	12/22/11
A	15180 CHARTER OAK BLVD	SALINAS	2,172	3	2	-24%		10:00 AM	12/17/14	\$591,027	\$0	First	10/07/05
A	1207 APPLE AVE	GREENFIELD	1,367	5	2	-30%		10:00 AM	12/17/14	\$361,069	\$0	First	01/31/07
A	795 LEMOS AVE	SALINAS	1,615	3	2	5%		10:00 AM	12/17/14	\$452,712	\$0	First	01/10/06
A	160 AFTON RD	SALINAS	930	2	1	49%		10:00 AM	12/17/14	\$157,273	\$0	First	03/05/09
A	53 ALTA MESA CIR	MONTEREY	3,592	4	4	-41%		10:00 AM	12/17/14	\$1,899,042	\$0	First	04/28/06
A	1409 RHONE WAY	GONZALES	2,092	4	3	-69%		10:00 AM	12/18/14	\$881,587	\$0	First	02/28/06
A	127 ORCHARD AVE	SALINAS	1,759	4	2	-2%		10:00 AM	12/18/14	\$326,981	\$0	First	08/08/06
A	606 SAINT GEORGE DR	SALINAS	1,539	3	2	18%		10:00 AM	12/18/14	\$277,412	\$0	First	12/08/09
A	6 CHURCHILL CIR	SALINAS	2,447	5	3	-62%		10:00 AM	12/19/14	\$912,390	\$0	First	03/01/06
A	Unknown	Unknown	1,557	3	4	22%		9:00 AM	12/19/14	\$1,458,771	\$0	First	08/07/07
A	1637 MENDOCINO ST	SEASIDE	1,483	3	2	5%		9:00 AM	12/19/14	\$99,209	\$0	First	08/22/02
A	1319 MAZATLAN ST	SALINAS	1,588	4	2	-61%		9:00 AM	12/19/14	\$646,885	\$0	First	03/13/07
A	1253 SAN MIGUEL CANYON RD	ROYAL OAKS	2,230	3	3	30%		9:00 AM	12/19/14	\$378,284	\$0	First	04/30/09
A	219 OSAGE DR	SALINAS	1,590	3	2	-78%		9:00 AM	12/19/14	\$574,883	\$0	First	03/21/06
A	645 ELM AVE	GREENFIELD	1,206	3	2	-32%		10:00 AM	12/19/14	\$354,457	\$0	First	09/20/05
A	243 BIANCO WAY	GREENFIELD	2,679	5	3	27%		9:00 AM	12/19/14	\$233,844	\$0	First	08/13/09
A	DOLORES ST	CARMEL	1,158	3	3	-1%		10:00 AM	12/19/14	\$1,425,414	\$0	First	04/25/08
A	1235 2ND AVE	SALINAS	1,116	3	1	42%		10:00 AM	12/19/14	\$162,083	\$0	First	03/01/10
A	2086 PARK PL	SEASIDE	0	0	0	53%		9:00 AM	12/19/14	\$355,972	\$0	Second	10/01/07
A	4071 CREST RD	PEBBLE BEACH	1,790	3	2	5%		10:00 AM	12/19/14	\$1,012,100	\$0	First	06/04/07
A	2394 N MAIN ST UNIT B	SALINAS	932	2	2	-155%		10:00 AM	12/19/14	\$393,762	\$0	First	04/03/06
A	851 W FRANKLIN ST	MONTEREY	1,293	3	3	32%		10:00 AM	12/19/14	\$406,196	\$0	First	03/10/04
A	35 HOMESTEAD AVE	SALINAS	1,496	3	2	-11%		10:00 AM	12/19/14	\$385,800	\$0	First	12/16/04
A	720 TYLER AVE	GREENFIELD	1,584	3	3	44%		10:00 AM	12/19/14	\$142,740	\$0	First	06/29/11
A	1617 VALLEJO ST	SEASIDE	1,081	3	2	41%		10:00 AM	12/22/14	\$262,257	\$0	First	06/23/06
A	18280 VIERRA CANYON RD	SALINAS	1,848	4	2	22%		10:00 AM	12/22/14	\$542,512	\$0	First	07/31/06
A	139 DUNECREST AVE	MONTEREY	1,062	3	3	-39%		10:00 AM	12/22/14	\$994,242	\$0	First	05/04/06
A	135 ROBIN DR	MARINA	1,166	3	2	-50%		10:00 AM	12/22/14	\$482,705	\$0	First	04/29/05
A	1041 SAN ANTONIO	SOLEDAD	2,543	6	3	30%		10:00 AM	12/22/14	\$295,135	\$0	First	08/13/10
A	38 AVE MARIA RD	MONTEREY	1,286	2	1	7%		10:00 AM	12/22/14	\$773,798	\$0	First	12/29/06

A	1134 EAGLE DR	SALINAS	2,106	5	3	-104%		10:00 AM	12/23/14	\$212,155	\$0	First	07/27/10
A	644 UNIVERSITY AVE	SALINAS	1,485	3	2	-14%		10:00 AM	12/23/14	\$607,676	\$0	First	10/11/07
A	740 TERRY ST	MONTEREY	1,570	2	2	15%		10:00 AM	12/23/14	\$748,590	\$0	First	04/30/07
A	638 CARRIAGE CT	SALINAS	1,130	2	2	-1%		10:00 AM	12/24/14	\$225,588	\$0	First	08/26/03
A	9434 HAWK DR	SALINAS	1,508	3	2	53%		10:00 AM	12/24/14	\$339,168	\$0	First	07/31/06
A	510 BROADWAY AVE	SEASIDE	3,509	0	4	-72%		10:00 AM	12/29/14	\$494,998	\$0	First	12/23/04
A	21 BOLING RD	ROYAL OAKS	1,442	3	2	-33%		10:00 AM	12/29/14	\$737,257	\$0	First	09/02/05
A	3974 RONDA RD	PEBBLE BEACH	3,960	2	6	-88%		10:00 AM	12/29/14	\$2,494,181	\$0		01/24/07
A	9243 CAMPO DE CASA DR	CASTROVILLE	1,092	3	2	27%		10:00 AM	12/29/14	\$93,097	\$0	Second	03/02/07
A	Unknown	Unknown	0	0	0	-398%		10:00 AM	12/29/14	\$47,634,007	\$0	First	04/21/08
A	3 HOLMAN RD	CARMEL VALLEY	1,600	2	2	-27%		10:00 AM	12/29/14	\$780,995	\$0	First	09/25/06
A	155C SAN BENANCIO RD # C	SALINAS	3,807	3	3	-39%		10:00 AM	12/30/14	\$304,626	\$0	Second	03/04/03
A	470 SOBERANES ST	KING CITY	2,187	4	4	34%		10:00 AM	12/30/14	\$4,374	\$0	Second	03/03/14
A	22622 INDIAN SPRINGS RD	SALINAS	2,067	4	2	-21%		9:00 AM	12/30/14	\$650,586	\$0	First	07/08/05
A	736 YUCATAN WAY	SALINAS	1,588	4	3	-74%		10:00 AM	12/31/14	\$730,145	\$0	First	08/14/07
A	1825 NOCHE BUENA ST	SEASIDE	704	2	1	-220%		10:00 AM	01/02/15	\$461,401	\$0	First	11/14/06
A	209 PINE CANYON RD	SALINAS	7,202	7	5	-10%		10:00 AM	01/02/15	\$1,607,502	\$0	First	09/22/06
A	701 OCEAN VIEW BLVD	PACIFIC GROVE	1,170	1	2	-50%		10:00 AM	01/02/15	\$942,366	\$0	First	12/22/04
A	104 OAK CIR	KING CITY	1,000	3	1	-71%		10:00 AM	01/05/15	\$502,683	\$0	First	06/28/06
A	427 CENTRAL AVE	PACIFIC GROVE	1,012	2	1	-29%		10:00 AM	01/05/15	\$649,210	\$0	First	06/29/04
A	460 E LAUREL DR	SALINAS	1,625	3	2	-38%		10:00 AM	01/05/15	\$568,799	\$0	First	08/31/05
A	18455 FOXTAIL CT	SALINAS	2,841	5	3	-6%		10:00 AM	01/05/15	\$709,329	\$0	First	02/25/04
A	430 VEGA RD	ROYAL OAKS	2,040	3	3	-14%		10:00 AM	01/05/15	\$797,378	\$0	First	09/08/06
A	1095 CHALONE DR	GREENFIELD	1,008	3	1	-143%		10:00 AM	01/05/15	\$500,151	\$0	First	10/18/06
A	1879 CHEROKEE DR UNIT 1	SALINAS	875	2	1	-57%		10:00 AM	01/05/15	\$287,963	\$0	First	06/15/04
A	1326 MAZATLAN ST	SALINAS	1,793	4	3	-72%		10:00 AM	01/05/15	\$471,941	\$0	First	07/14/06
A	11280 COOPER ST	CASTROVILLE	2,320	6	3	11%		10:00 AM	01/05/15	\$589,766	\$0	First	08/15/07
A	3296 STEVEN CT	MARINA	1,668	4	2	-23%		10:00 AM	01/05/15	\$560,021	\$0	First	09/16/05
A	1191 AMADOR AVE	SEASIDE	1,550	3	2	-23%		10:00 AM	01/05/15	\$552,386	\$0	First	05/25/07
A	2085 CROSS ST	SEASIDE	2,692	5	2	-22%		10:00 AM	01/05/15	\$702,643	\$0	First	01/30/08
A	74921 COPPERHEAD RD	BRADLEY	0	0	0	-140%		10:00 AM	01/06/15	\$226,041	\$0	First	07/05/07

A	30 STOWE CT	SEASIDE	1,000	3	2	-68%		10:00 AM	01/06/15	\$545,219	\$0	First	08/08/05
A	Unknown	Unknown	0	0	0	-5300%		10:00 AM	01/06/15	\$523,353	\$0	First	05/30/08
A	10780 SEYMOUR ST	CASTROVILLE	1,008	2	1	-38%		10:00 AM	01/06/15	\$311,284	\$0	First	01/08/07
A	337 HARRISON RD	SALINAS	1,135	2	1	-1%		10:00 AM	01/06/15	\$269,429	\$0	First	01/21/04
A	31 6TH ST	GREENFIELD	792	2	1	-71%		10:00 AM	01/07/15	\$186,672	\$0	First	11/16/06
A	1228 MILES AVE	PACIFIC GROVE	1,280	2	2	18%		10:00 AM	01/07/15	\$536,142	\$0	First	05/24/05
A	1692 SEVILLE ST	SALINAS	1,170	3	2	25%		10:00 AM	01/07/15	\$192,787	\$0	First	08/13/04
A	26478 HONOR LN	SALINAS	1,690	4	3	4%		10:00 AM	01/07/15	\$4,808	\$0	Second	01/23/14
A	254 AZALEA PL	SOLEDAD	1,315	3	3	31%		10:00 AM	01/07/15	\$171,482	\$0	First	08/20/10
A	17214 MCGUFFIE RD	SALINAS	1,603	3	2	-6%		10:00 AM	01/08/15	\$637,400	\$0	First	06/15/04
A	1677 STONY BROOK DR	SALINAS	1,949	5	3	-38%		10:00 AM	01/08/15	\$276,145	\$0	First	07/01/03
A	7085 TUSTIN RD	SALINAS	1,622	3	1	-38%		10:00 AM	01/08/15	\$712,824	\$0	First	05/16/06
A	3074 SUNSET AVE	MARINA	1,908	3	3	-92%		10:00 AM	01/08/15	\$592,882	\$0	First	04/20/05
A	17411 AVENIDA LOS ALTOS	SALINAS	3,407	3	3	-20%		10:00 AM	01/09/15	\$8,548	\$0	Second	08/19/09
A	1220 PALERMO DR	SALINAS	2,738	4	3	30%		10:00 AM	01/09/15	\$314,336	\$0	First	06/05/09
A	43 TALBOT ST	SALINAS	1,870	3	3	-52%		10:00 AM	01/09/15	\$536,031	\$0	First	07/15/05
A	1809 HAVANA ST	SEASIDE	1,280	3	2	-83%		10:00 AM	01/09/15	\$776,997	\$0	First	05/10/06
A	1638 SAN LUCAS ST	SEASIDE	1,040	3	1	-150%		10:00 AM	01/12/15	\$481,167	\$0	First	12/15/04
A	350 DRY CREEK RD	MONTEREY	4,094	3	3	-100%		9:00 AM	01/13/15	\$1,375,641	\$0	First	03/29/07
A	8 RHODE ISLAND CIR	SALINAS	2,607	4	3	40%		9:00 AM	01/13/15	\$309,871	\$0	First	12/31/09
A	10660 HAIGHT ST	CASTROVILLE	2,525	6	3	-60%		10:00 AM	01/15/15	\$844,978	\$0	First	10/11/06
A	26135 ZDAN RD	CARMEL VALLEY	2,353	3	3	5%		10:00 AM	01/16/15	\$501,378	\$0	First	01/25/13
A	1546 ANTELOPE DR	SALINAS	1,353	4	2	-43%		10:00 AM	01/16/15	\$571,912	\$0	First	10/07/05
A	320 LAS MANZANITAS DR	GREENFIELD	2,434	4	3	-51%		9:00 AM	01/20/15	\$246,914	\$0	First	05/08/09
A	1078 MARCHETA LN	PEBBLE BEACH	2,775	4	3	10%		9:00 AM	01/20/15	\$1,245,206	\$0	First	02/07/06
A	1513 CANELLI CT	SALINAS	2,983	4	3	-76%		10:00 AM	01/20/15	\$896,319	\$0	First	12/23/05
A	1340 ROSSANO CT	SALINAS	2,976	4	3	-66%		9:00 AM	01/20/15	\$443,327	\$0	First	05/14/10
A	1349 SOTO ST	SEASIDE	1,531	4	2	-59%		9:00 AM	01/20/15	\$958,379	\$0	First	07/17/06
A	31901 SAN VICENTE RD	SOLEDAD	2,780	4	3	-90%		10:00 AM	01/20/15	\$641,832	\$0	First	11/01/05
A	234 BORZINI CIR	GREENFIELD	2,783	5	3	29%		9:00 AM	01/20/15	\$237,607	\$0	First	04/15/10
A	770 FILMORE ST	MONTEREY	780	2	1	-27%		10:00 AM	01/21/15	\$211,863	\$0	Second	08/31/07

	3012 SEENO CIR	MARINA	1,802	3	3	-21%		10:00 AM	01/25/15	\$332,273	\$0	First	05/27/09
	1531 SAGUARO DR	SALINAS	1,823	4	2	-39%		10:00 AM	01/26/15	\$510,152	\$0	First	01/04/06
	3820 BALLANTREE LN	AROMAS	3,074	4	3	26%		9:00 AM	01/27/15	\$688,394	\$0	First	07/07/09
	1539 EL DORADO DR	SALINAS	1,661	4	2	28%		10:00 AM	01/28/15	\$378,055	\$0	First	04/20/07
	1575 CALAVERAS ST	SEASIDE	1,807	3	2	9%		10:00 AM	01/30/15	\$471,605	\$0	First	08/27/07
	1430 S MAIN ST	SALINAS	11,337	0	6	-4%		10:00 AM	01/30/15	\$164,055	\$0	First	06/27/06
	602 DIVISION ST	KING CITY	1,404	3	2	-17%		10:00 AM	02/04/15	\$280,305	\$0	First	11/16/06
	23016 ESPADA DR	SALINAS	2,360	4	3	-22%		10:00 AM	02/10/15	\$984,909	\$0	First	04/12/06